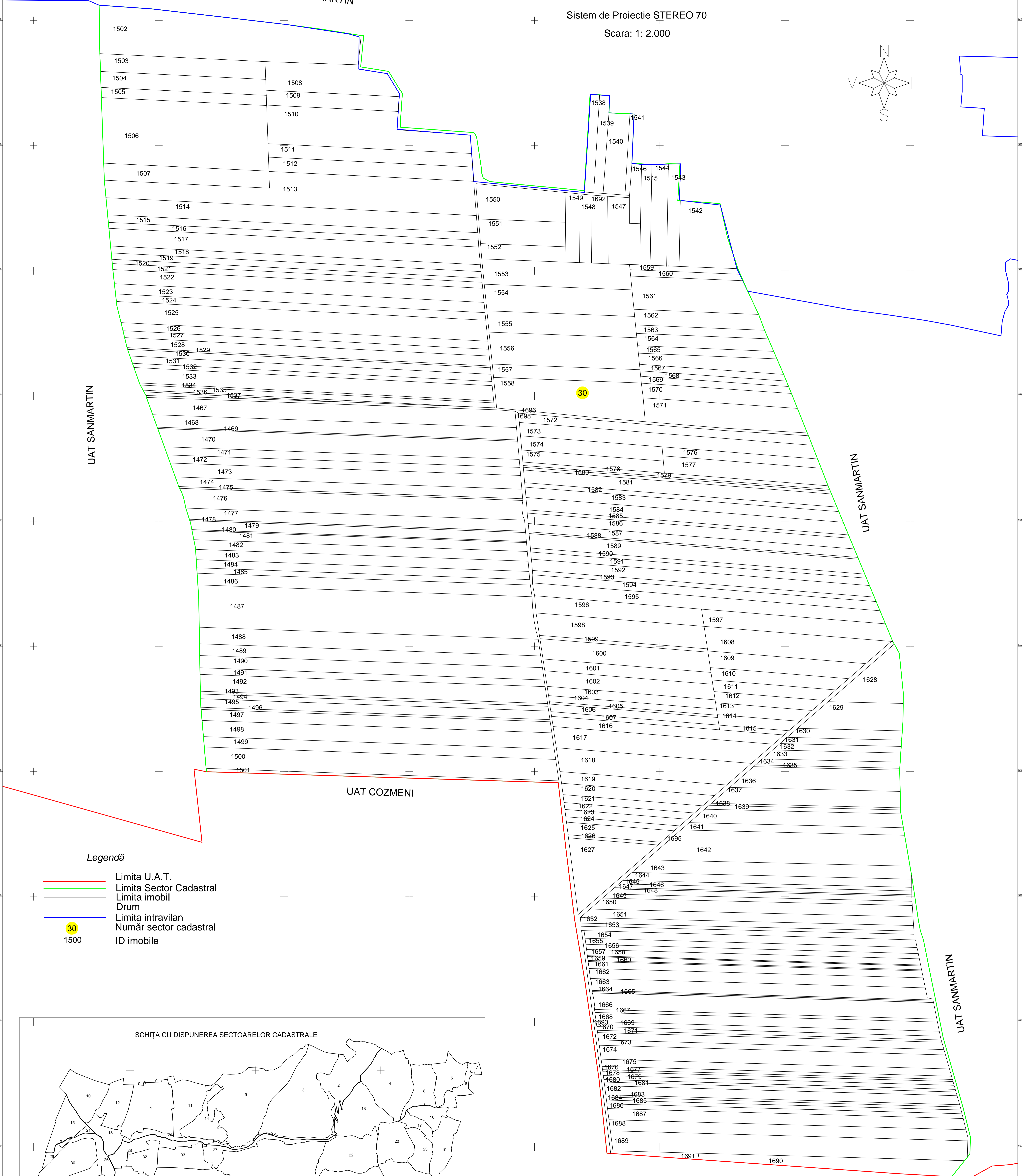



PLAN CADASTRAL
U. A. T. SANMARTIN, JUDETUL HARGHITA

Sector Cadastral nr.43

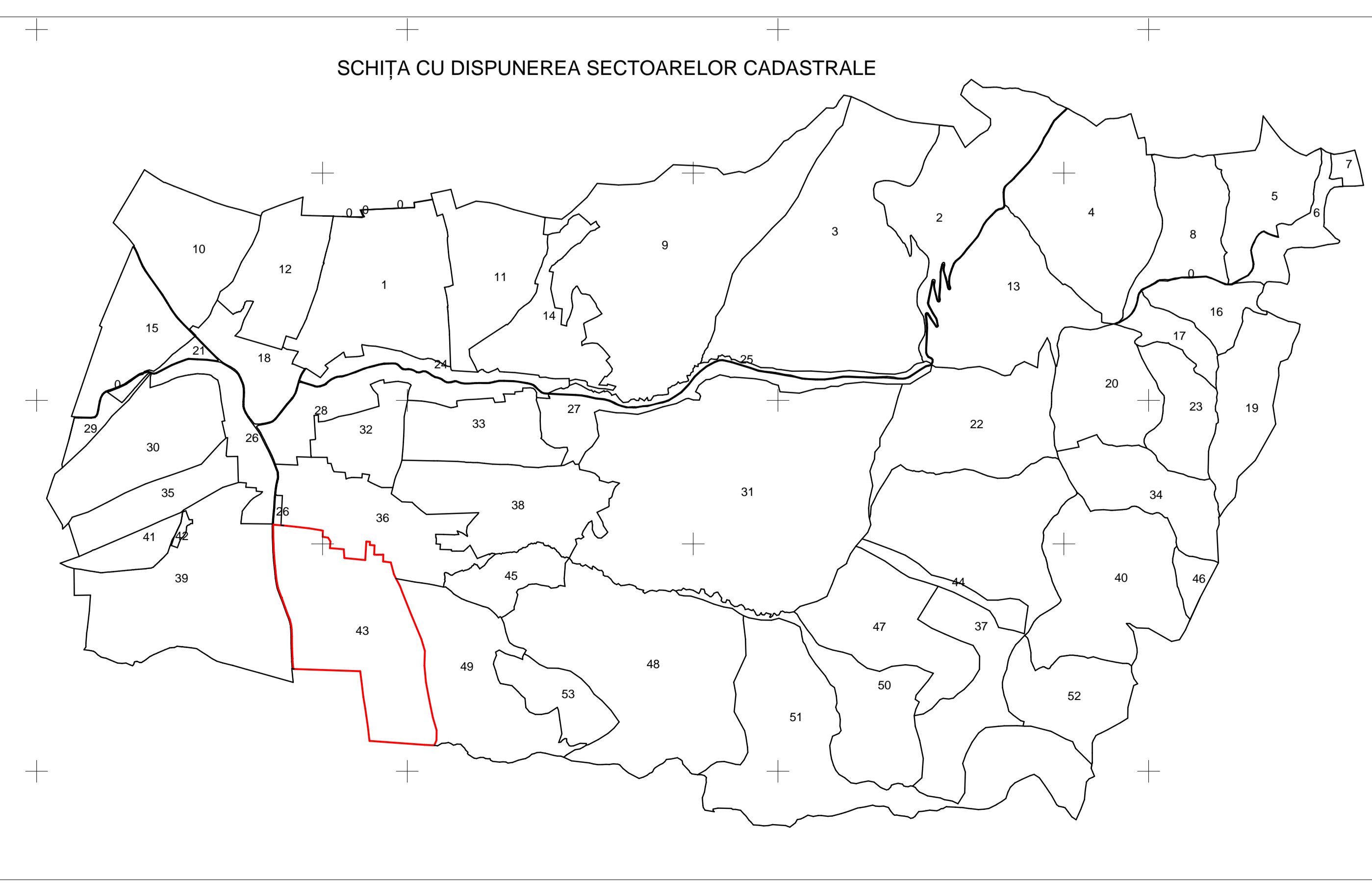
Sistem de Proiectie STEREO 70

Scara: 1: 2.000



Legendă

- Limita U.A.T.
- Limita Sector Cadastral
- Limita imobil
- Drum
- Limita intravilan
- 30 Număr sector cadastral
- 1500 ID imobile



Prestator
SC Hargoo STC SRL
(semnatura si stampila)

ACHIZITOR
COMUNA SANMARTIN
(semnatura si stampila)

Data: 08.02.2019

LIVRARE NR.1-'COPIE SPRE PUBLICARE'