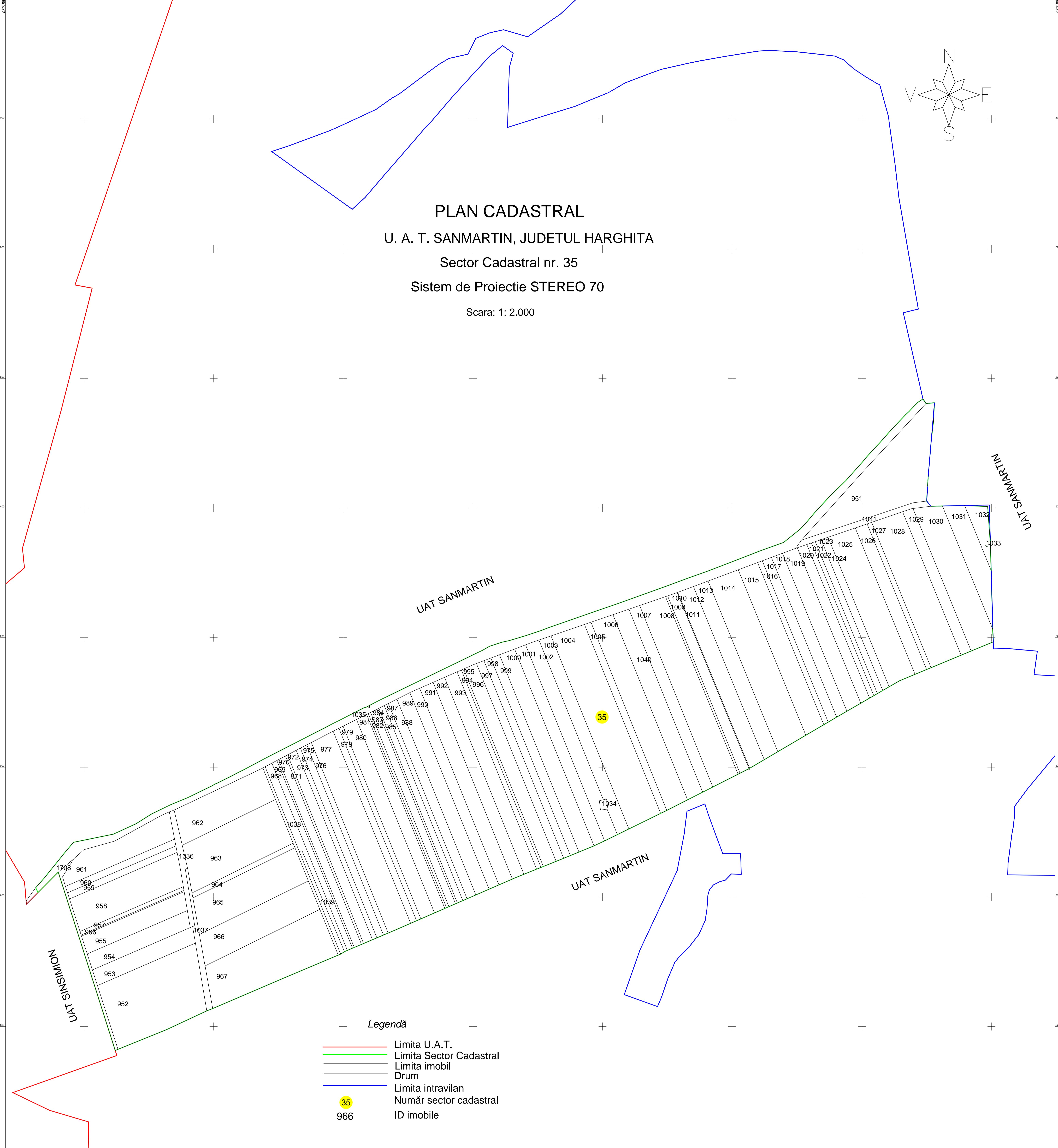







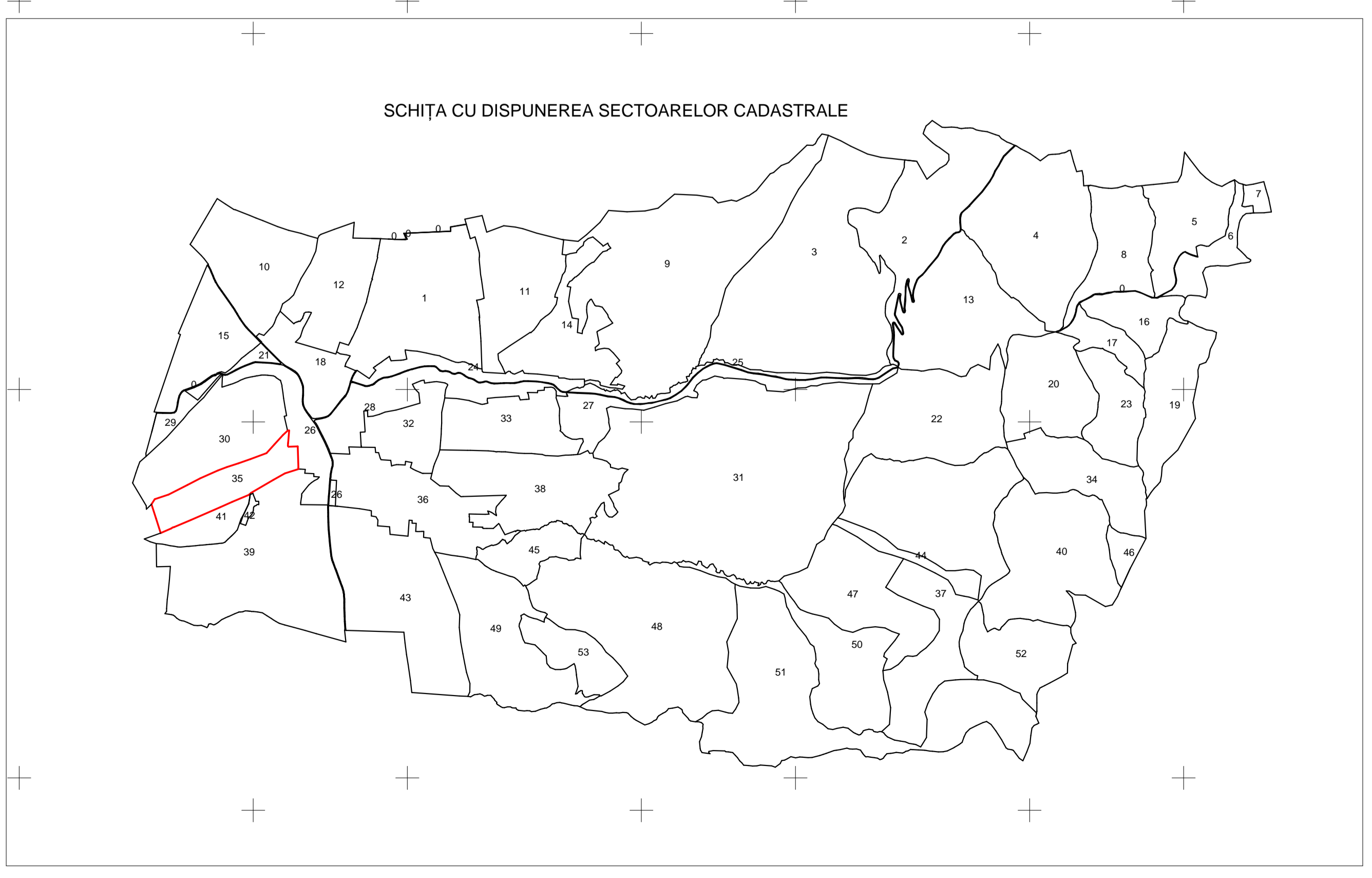


PLAN CADASTRAL
U. A. T. SANMARTIN, JUDETUL HARGHITA
Sector Cadastral nr. 35
Sistem de Proiectie STEREO 70
Scara: 1: 2.000



- Legendă**
-  Limita U.A.T.
 -  Limita Sector Cadastral
 -  Limita imobil
 -  Drum
 -  Limita intravilan
 -  Număr sector cadastral
 -  ID imobile



Prestator
SC Hargoo STC SRL
(semnatura si stampila)

Achizitor
COMUNA SANMARTIN
(semnatura si stampila)

Data: 08.02.2019