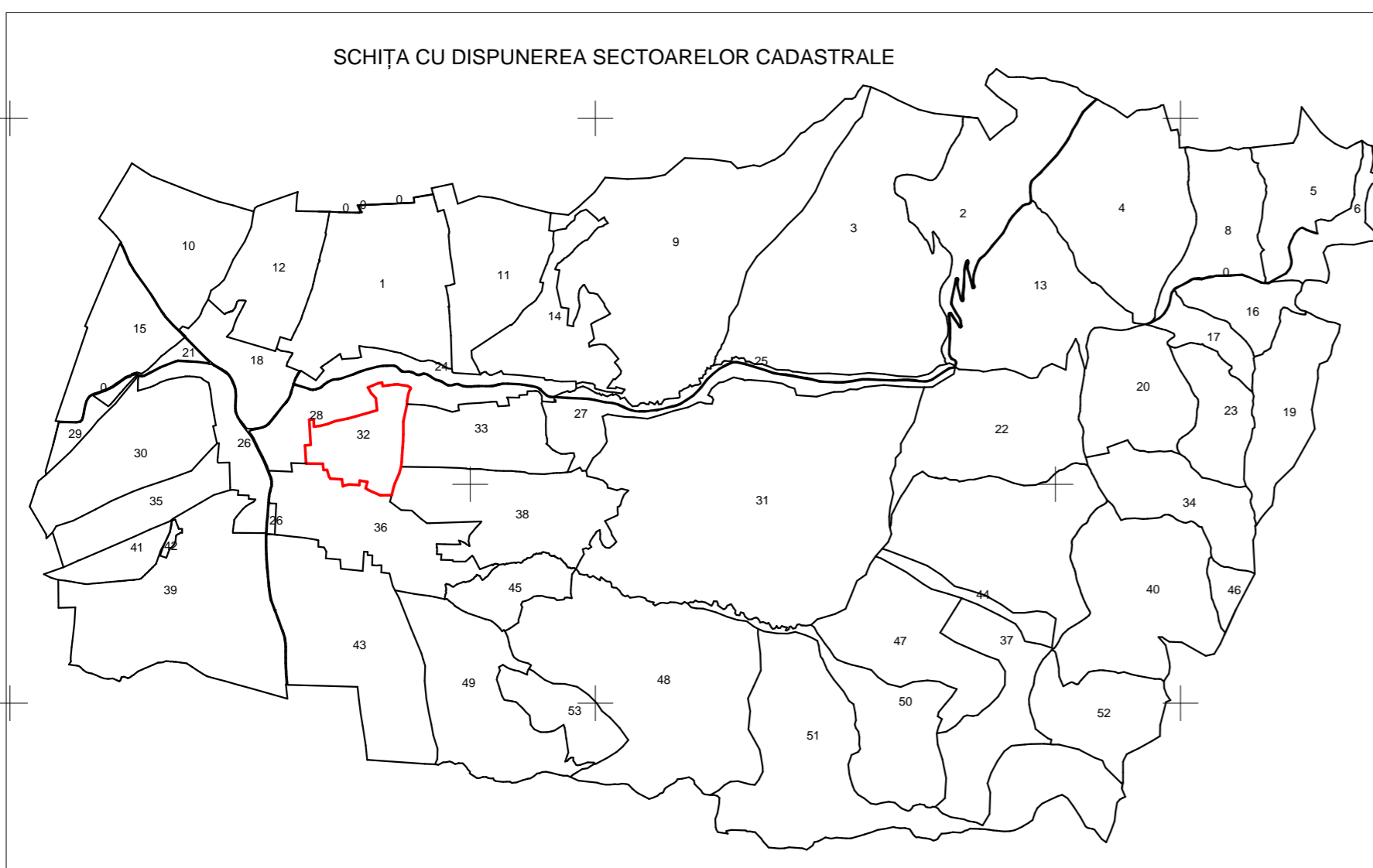
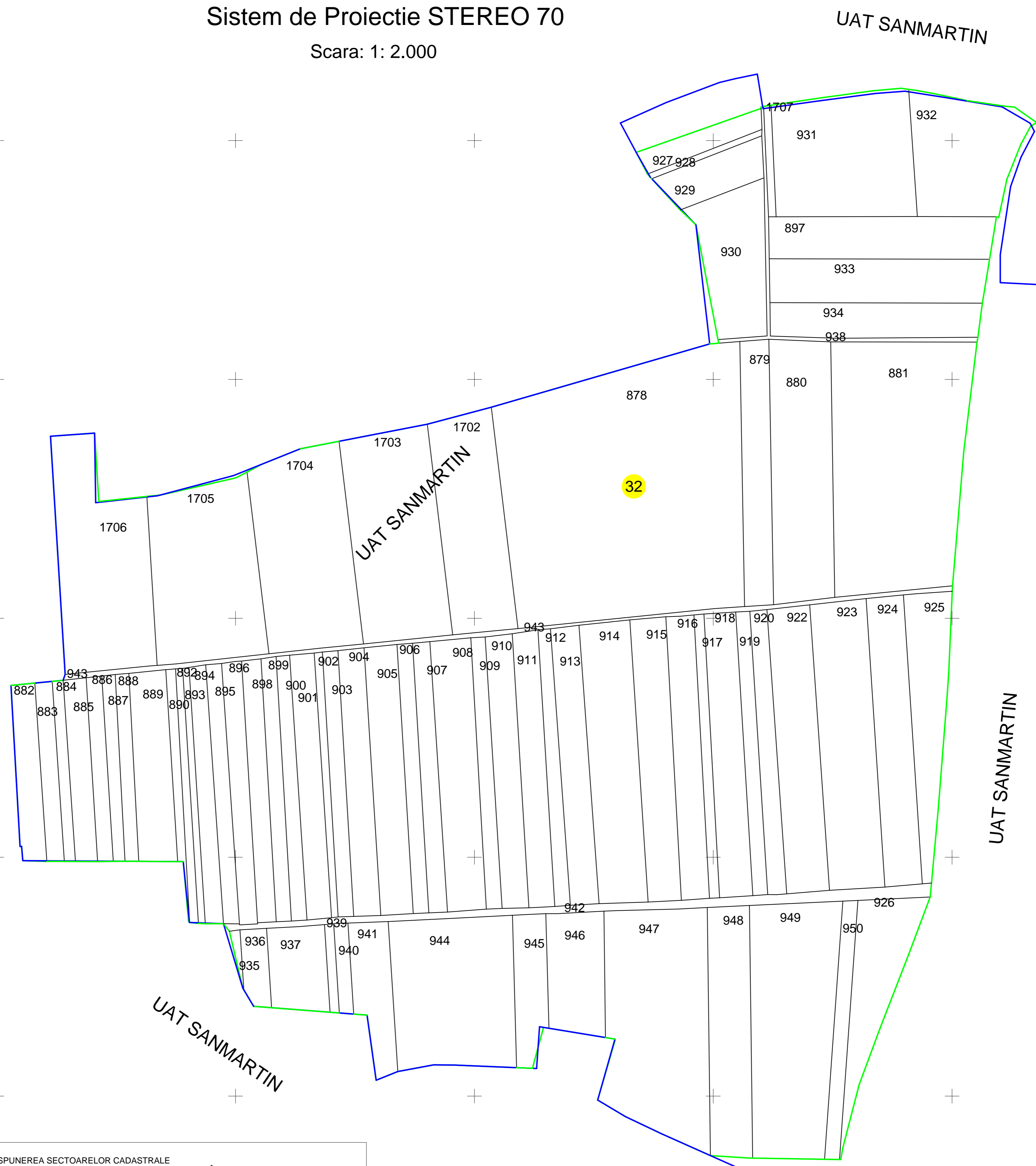









PLAN CADASTRAL
U. A. T. SANMARTIN, JUDETUL HARGHITA
Sector Cadastral nr. 32
Sistem de Proiectie STEREO 70
Scara: 1: 2.000



Legendă

-  Limita U.A.T.
-  Limita Sector Cadastral
-  Limita imobil
-  Drum
-  Limita intravilan
-  Număr sector cadastral
-  ID imobile

Prestator
SC Hargoo STC SRL
(semnatura si stampila)

Achizitor
COMUNA SANMARTIN
(semnatura si stampila)

.....
Data: 08.02.2019