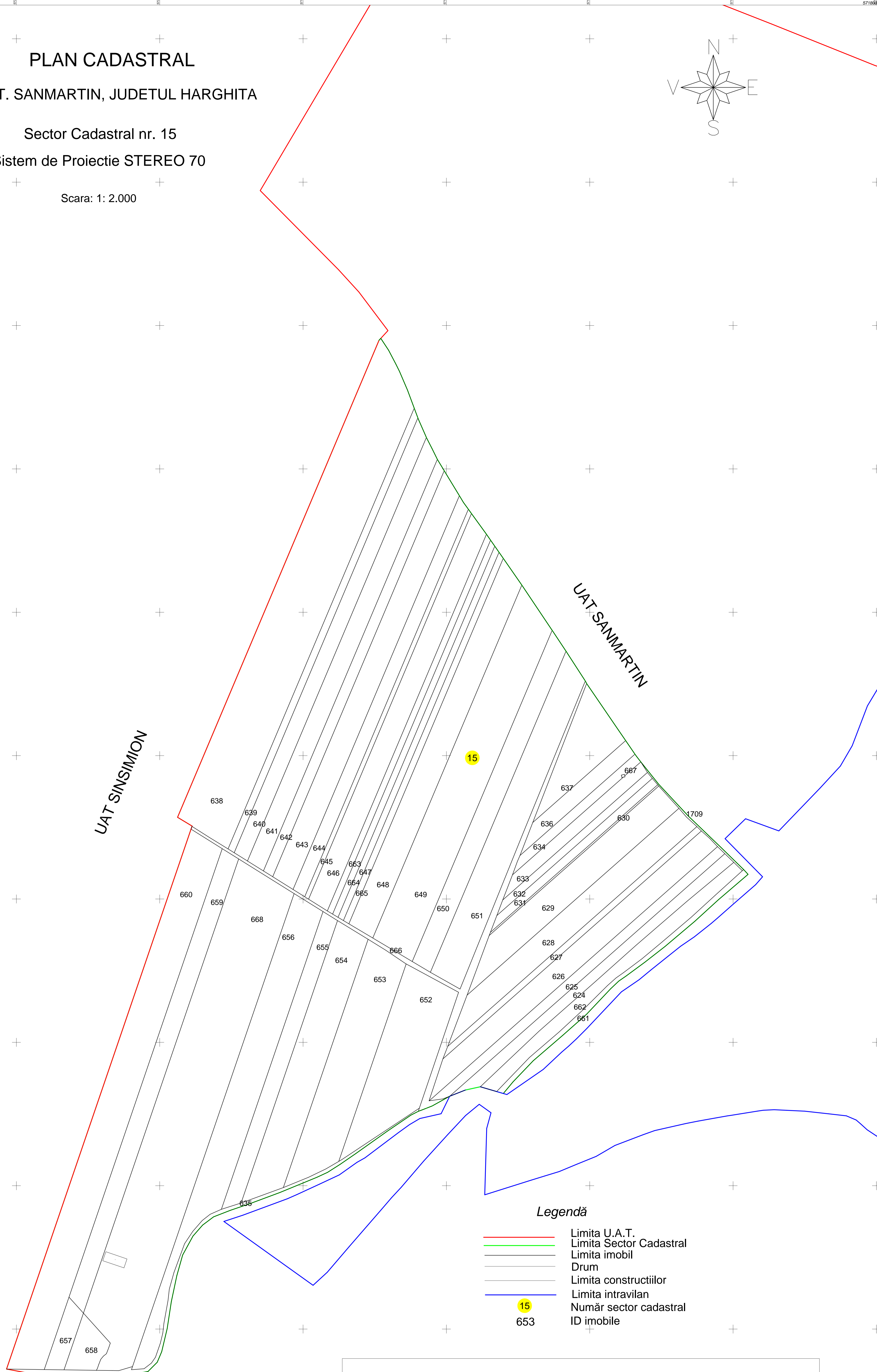





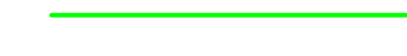





PLAN CADASTRAL
U. A. T. SANMARTIN, JUDETUL HARGHITA

Sector Cadastral nr. 15
Sistem de Proiectie STEREO 70

Scara: 1: 2.000



Legendă

-  Limita U.A.T.
-  Limita Sector Cadastral
-  Limita imobil
-  Drum
-  Limita constructiilor
-  Limita intravilan
-  Număr sector cadastral
-  ID imobile

Prestator
SC Hargoo STC SRL
(semnatura si stampila)

Achizitor
COMUNA SANMARTIN
(semnatura si stampila)

.....
Data: 08.02.2019

LIVRARE NR. 1- "COPIE SPRE PUBLICARE"

