

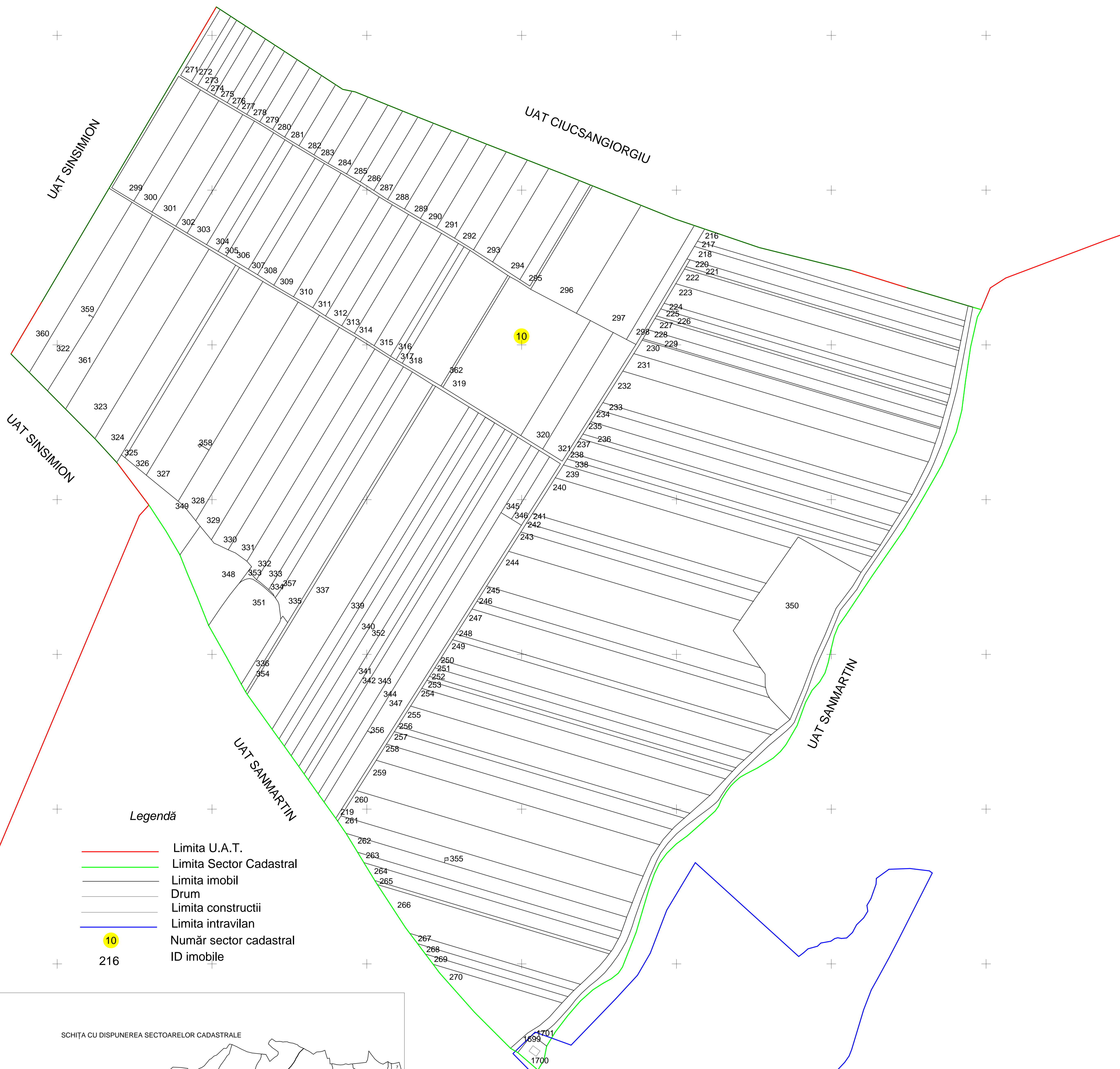
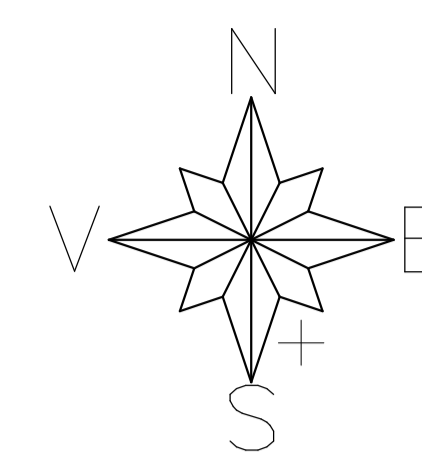
PLAN CADASTRAL

U. A. T. SANMARTIN, JUDETUL HARGHITA









Sector Cadastral nr. 10

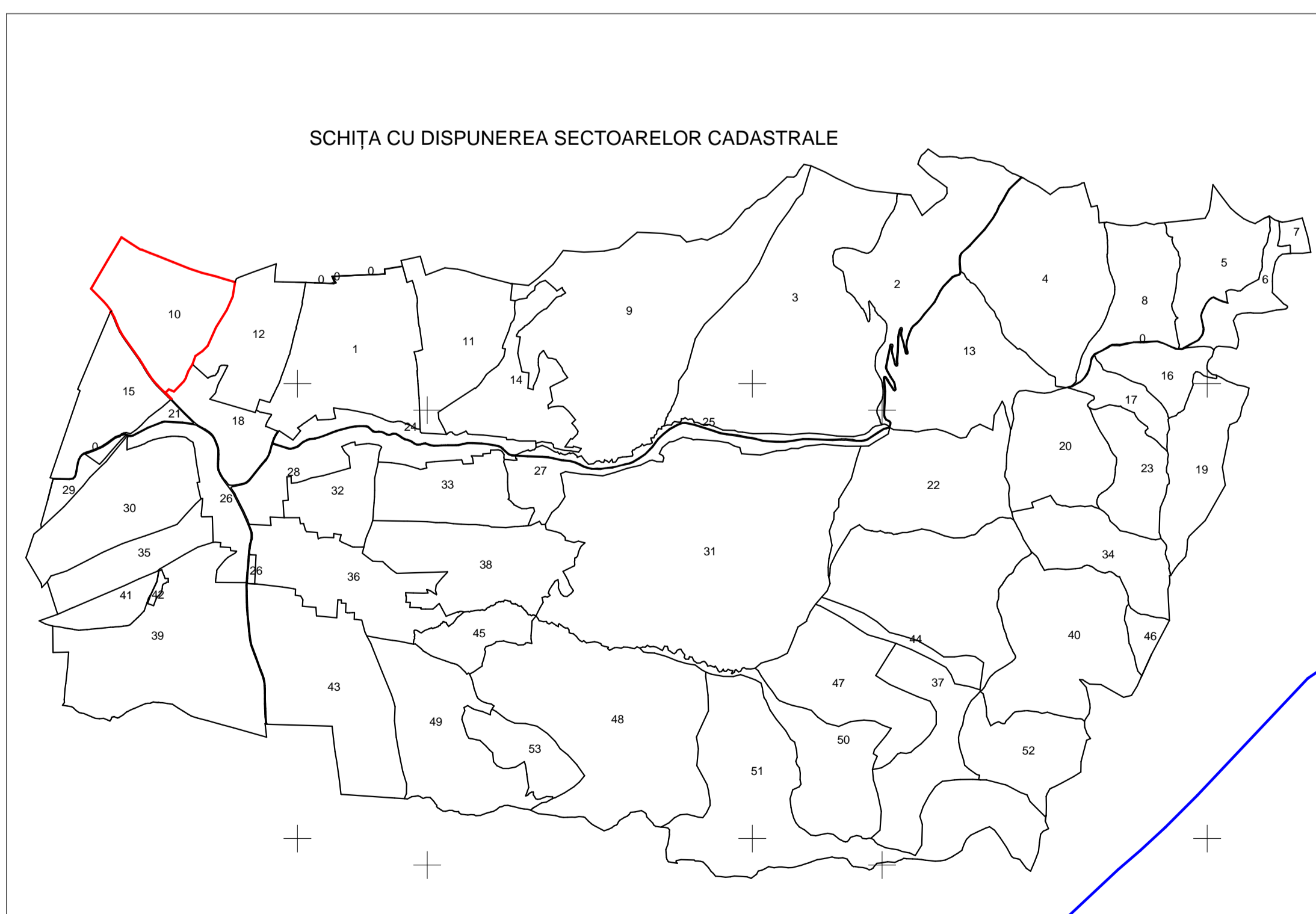
Sistem de Proiectie STEREO 70

Scara: 1: 2.000



Legendă

-  Limita U.A.T.
-  Limita Sector Cadastral
-  Limita imobil
-  Drum
-  Limita constructii
-  Limita intravilan
-  Număr sector cadastral
-  ID imobile



Prestator
SC Hargoo STC SRL
(semnatura si stampila)

Achizitor
COMUNA SANMARTIN
(semnatura si stampila)

Data: 08.02.2019